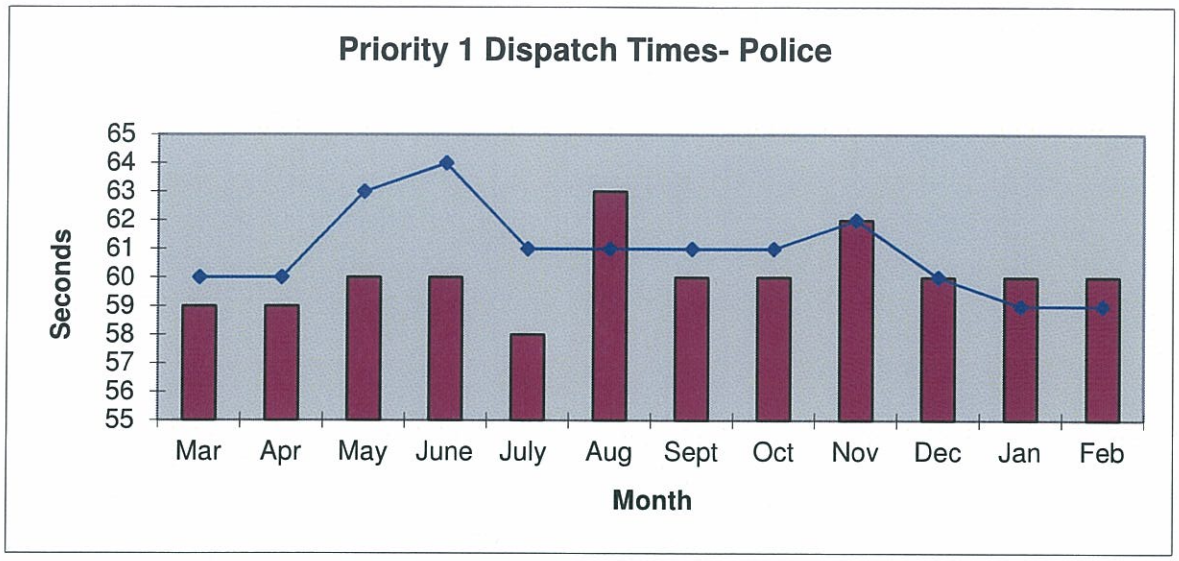
Priority 1 Dispatch Times- Police
Seconds
65
64
63
62
61
60
59
58
57
56
55
Mar
Apr
May
June
July
Aug
Sept
Oct
Nov
Dec
Jan
Feb
Month

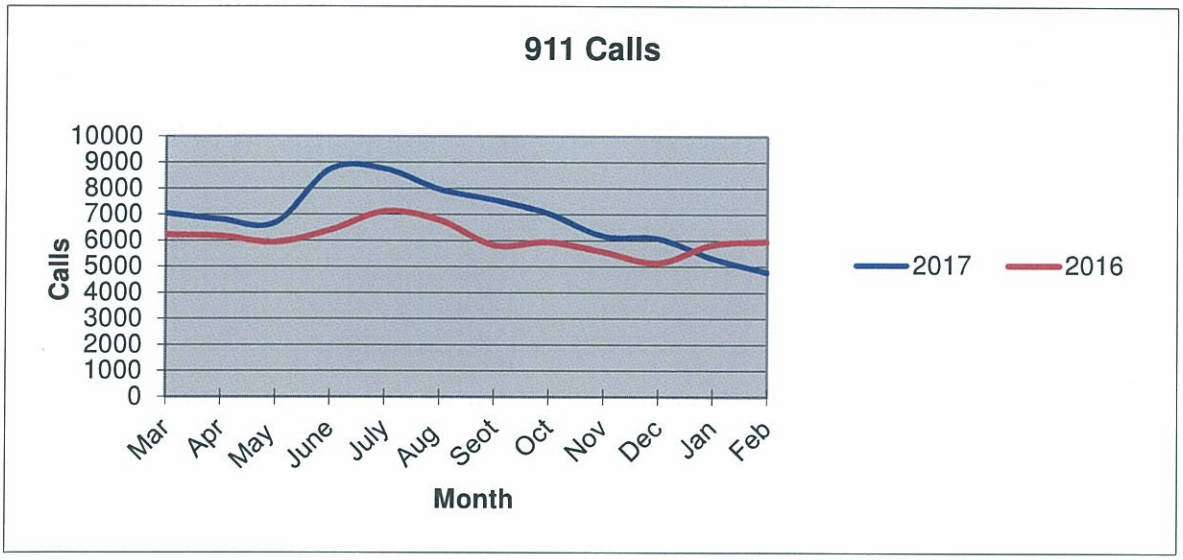
911 Calls
Calls
10000
9000
8000
7000
6000
5000
4000
3000
2000
1000
0
Mar
Apr
May
June
July
Aug
Seot
Oct
Nov
Dec
Jan
Feb
Month
2017
2016

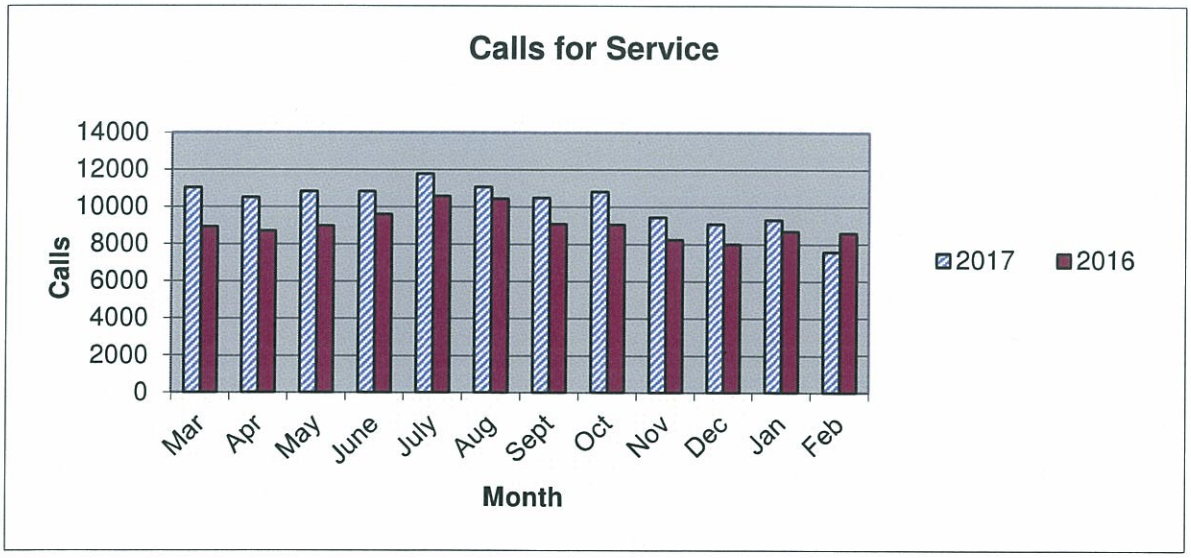
Calls for Service
Calls
14000
12000
10000
8000
6000
4000
2000
0
Mar
Apr
May
June
July
Aug
Sept
Oct
Nov
Dec
Jan
Feb
Month
2017
2016

OCEANSIDE POLICE DEPARTMENT
FBI INDEX CRIMES

		MONTHLY CASE ACTIVITY 2017												YEAR TO DATE COMPARISON			
		JAN	FEB	MAR	APR	MAY	JUN	JUL	AUG	SEP	OCT	NOV	DEC	2016	2017	CHANGE	% CHANGE
1. HOMICIDE	Actual	0	1											0	1	1	100.0%
	Cleared	0	0											0	0	0	0.0%
2. RAPE	Actual	6	4											13	10	-3	-23.1%
	Cleared	2	3											2	5	3	150.0%
															0		
3. ROBBERY	Actual	15	14											22	29	7	31.8%
	Cleared	8	6											6	14	8	133.3%
4. AGGR. ASSAULT	Actual	32	35											50	67	17	34.0%
	Cleared	14	13											33	27	-6	-18.2%
															0		
5. BURGLARY	Actual	60	64											86	124	38	44.2%
	Cleared	2	6											5	8	3	60.0%
6. LARCENY THEFT	Actual	287	263											612	550	-62	-10.1%
	Cleared	10	16											78	26	-52	-66.7%
7. AUTO THEFT	Actual	38	24											82	62	-20	-24.4%
	Cleared	2	3											2	5	3	150.0%
TOTAL INDEX CRIMES	Actual	438	405											865	843	-22	-2.5%
	Cleared	38	47											126	85	-41	-32.5%
TOTAL PERSON CRIMES	Actual	53	54											85	107	22	25.9%
	Cleared	24	22											41	46	5	12.2%
TOTAL PROPERTY CRIMES	Actual	385	351											780	736	-44	-5.6%
	Cleared	14	25											44	39	-5	-11.4%
ARSON	Actual	4	2											2	6	4	200.0%
Y-T-D Loss $8971.00	Cleared	0	0											0	0	0	0.0%

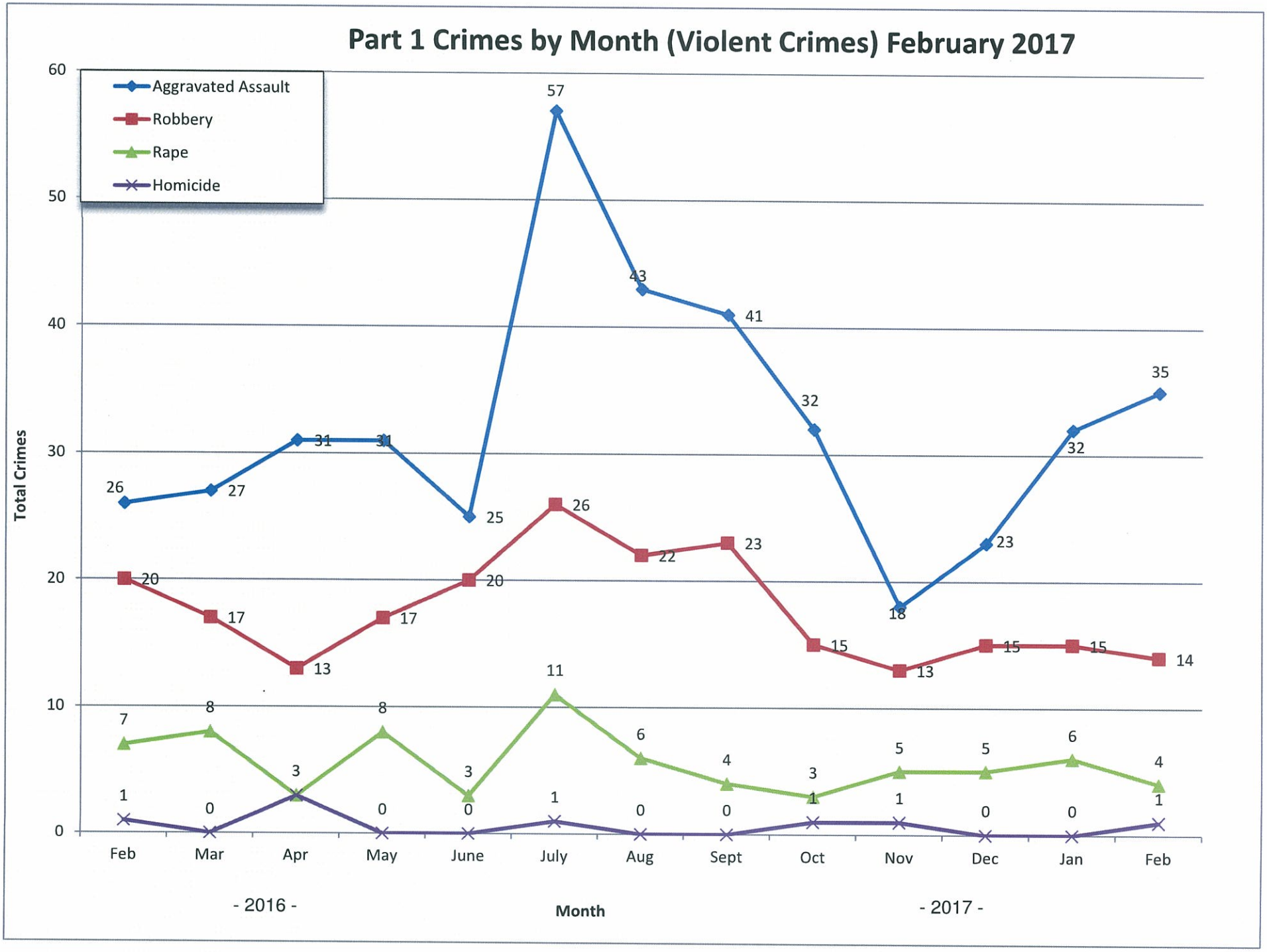
Part 1 Crimes by Month (Violent Crimes) February 2017
Aggravated Assault
Robbery
Rape
Homicide
Total Crimes
60
50
40
30
20
10
0
Feb
Mar
Apr
May
June
July
Aug
Sept
Oct
Nov
Dec
Jan
Feb
- 2016 -
Month
- 2017 -
26
27
31
31
25
57
43
41
32
18
23
32
35
20
17
13
17
20
26
22
23
15
13
15
15
14
7
8
3
8
3
11
6
4
3
5
5
6
4
1
0
0
0
1
0
0
1
1
0
0
1

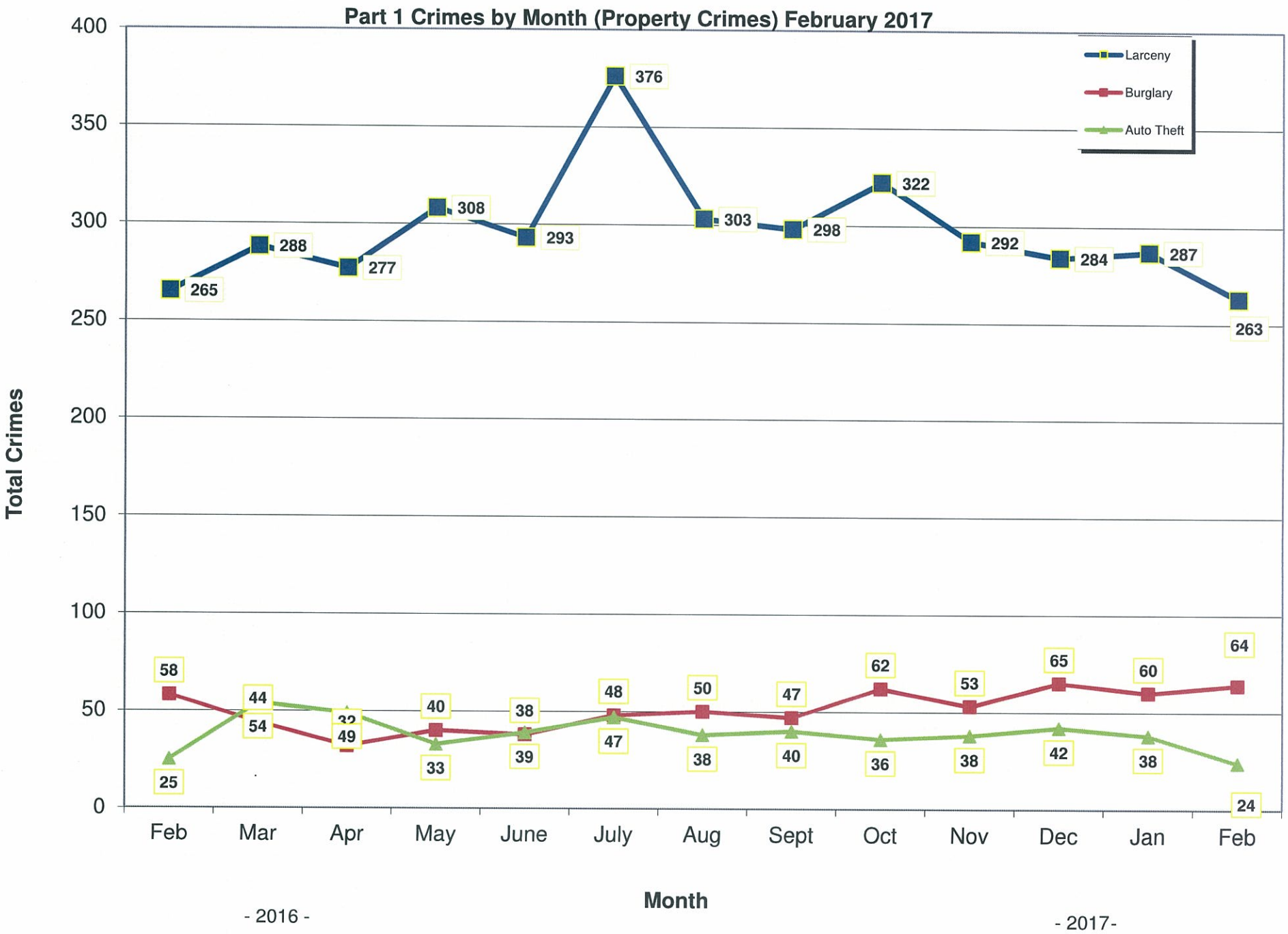
Part 1 Crimes by Month (Property Crimes) February 2017
Larceny
Burglary
Auto Theft
Total Crimes
400
350
300
250
200
150
100
50
0
265
288
277
308
293
376
303
298
322
292
284
287
263
58
54
49
40
38
47
50
47
62
53
65
60
64
25
44
32
33
39
47
38
40
36
38
42
38
24
Feb
Mar
Apr
May
June
July
Aug
Sept
Oct
Nov
Dec
Jan
Feb
Month
- 2016 -
- 2017-

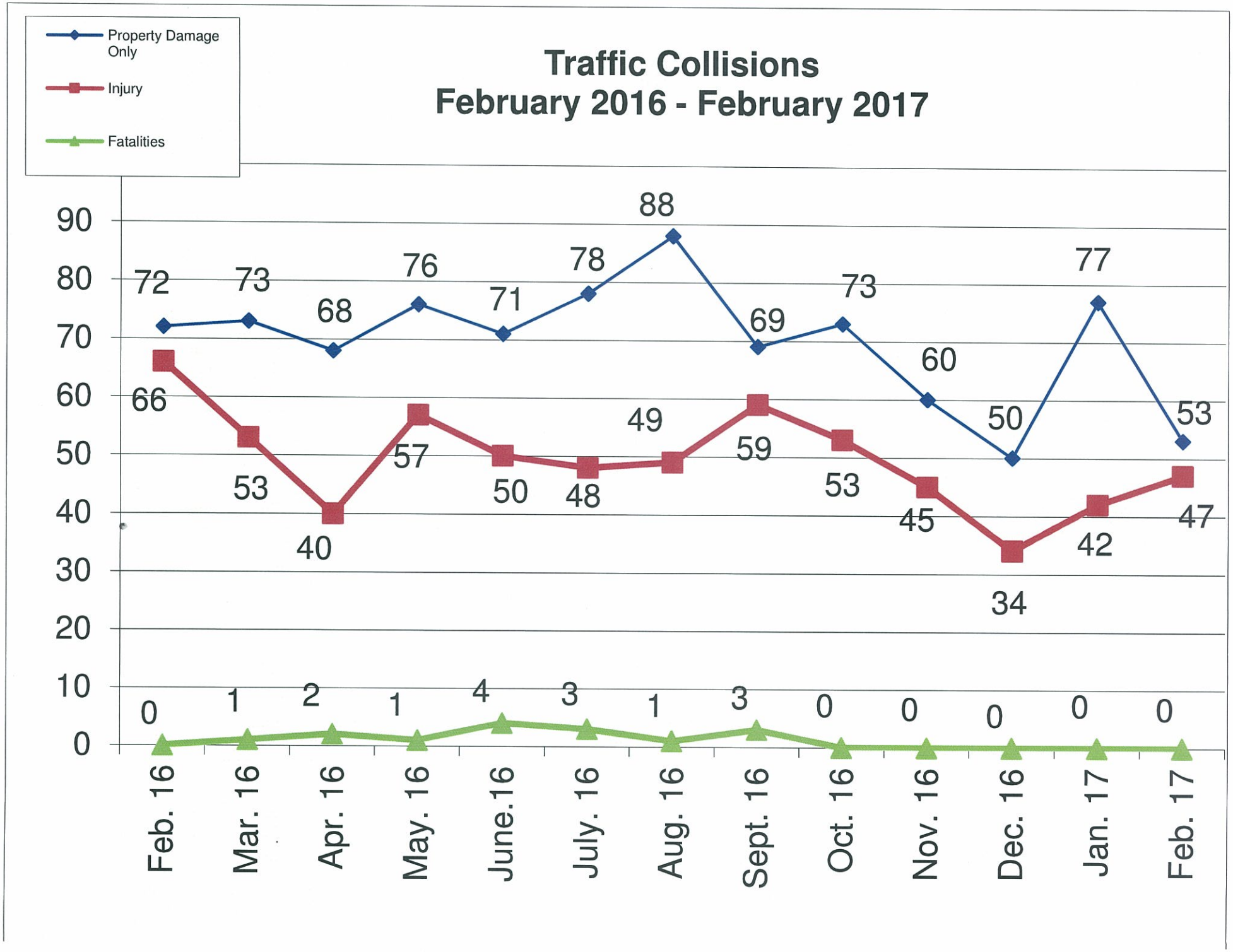
Traffic Collisions
February 2016 - February 2017
Property Damage Only
Injury
Fatalities
90
80
70
60
50
40
30
20
10
0
72
73
68
76
71
78
88
69
73
60
50
77
53
66
53
40
57
50
48
49
59
53
45
34
42
47
0
1
2
1
4
3
1
3
0
0
0
0
0
Feb. 16
Mar. 16
Apr. 16
May. 16
June.16
July. 16
Aug. 16
Sept. 16
Oct. 16
Nov. 16
Dec. 16
Jan. 17
Feb. 17

Required Parameters
Reporting Period: Feb 2017
Agency: OCEANSIDE

Optional Parameters
Geographical Area: All Beats
Group by: Agency **Select by:** Neighborhood

Prior Report Number: S1STA120

			ROBBERY---		---	AGGRVD	VIOLENT	------BURGLARY------			---LARCENCY-THEFT---			M.VEH	PROPERTY	CRIME	CAR
Neighborhood	MURDER	RAPE	RAPE (HISTORICAL)	ARMED	ST/ ARM	ASAULT	CRM TL	RESID	NRESID	TOTAL	$400+	<$400	TOTAL	THEFT	CRM TL	IDX TL	PROWL
							**********								**********	**********	
Agency = OCEANSIDE																	
AIRPORT	0	1	1	0	0	2	3	0	1	1	1	2	3	3	7	10	1
EASTSIDE/CAPISTRANO	0	0	0	2	0	3	5	1	1	2	1	4	5	1	8	13	1
FIRE MOUNTAIN	0	0	0	1	0	4	5	1	2	3	14	29	43	2	48	53	13
GUAJOME	0	0	0	0	0	0	0	0	1	1	6	9	15	0	16	16	7
IVY RAN/RAN DEL ORO	0	0	0	0	1	3	4	2	6	8	6	22	28	1	37	41	17
LAKE	0	0	0	1	0	1	2	2	0	2	1	11	12	3	17	19	3
MIRA COSTA	0	0	0	3	0	2	5	4	10	14	6	13	19	1	34	39	18
MISSN MESA/LOMA ALTA	0	0	0	1	1	1	3	2	1	3	5	19	24	2	29	32	16
MORRO HILLS	0	0	0	0	0	1	1	0	0	0	1	0	1	0	1	2	0
NORTH VALLEY	0	1	0	0	0	1	2	2	0	2	6	4	10	0	12	14	7
OCEAN HILLS	0	0	0	0	0	0	0	1	1	2	1	0	1	1	4	4	0
OCEANA	0	0	0	0	0	0	0	0	0	0	3	1	4	0	4	4	3
SAN LUIS REY	0	1	0	0	1	1	3	5	3	8	11	11	22	3	33	36	13
SOUTH OCEANSIDE	1	0	0	0	0	2	3	0	2	2	9	12	21	1	24	27	14
TOWNSITE	0	0	0	2	1	8	11	8	3	11	14	29	43	1	55	66	22
TRI CITY	0	1	0	0	0	6	7	1	4	5	3	9	12	5	22	29	8
UNKNOWN	0	0	0	0	0	0	0	0	0	0	0	0	0	0	0	0	0
SUB-TOTAL	**1**	**4**	**1**	**10**	**4**	**35**	**54**	**29**	**35**	**64**	**88**	**175**	**263**	**24**	**351**	**405**	**143**
GRAND TOTALS	**1**	**4**	**1**	**10**	**4**	**35**	**54**	**29**	**35**	**64**	**88**	**175**	**263**	**24**	**351**	**405**	**143**

Required Parameters
Reporting Period: Jan 2017 to Feb 2017
Agency: OCEANSIDE

Optional Parameters
Geographical Area: All Beats
Group by: Agency **Select by:** Neighborhood

Prior Report Number: S1STA120

			ROBBERY---		---	AGGRVD	VIOLENT	------BURGLARY------			---LARCENCY-THEFT---			M.VEH	PROPERTY	CRIME	CAR
Neighborhood	MURDER	RAPE	RAPE (HISTORICAL)	ARMED	ST/ ARM	ASAULT	CRM TL	RESID	NRESID	TOTAL	$400+	<$400	TOTAL	THEFT	CRM TL	IDX TL	PROWL
							**********								**********	**********	
Agency = OCEANSIDE																	
AIRPORT	0	1	1	0	1	3	5	1	2	3	2	4	6	3	12	17	4
EASTSIDE/CAPISTRANO	0	0	0	2	1	6	9	2	1	3	4	5	9	1	13	22	2
FIRE MOUNTAIN	0	1	1	3	1	6	11	1	8	9	27	65	92	5	106	117	28
GUAJOME	0	0	0	1	1	0	2	2	2	4	15	12	27	2	33	35	14
IVY RAN/RAN DEL ORO	0	2	2	0	1	6	9	4	11	15	20	38	58	7	80	89	36
LAKE	0	0	0	2	1	1	4	5	4	9	3	17	20	5	34	38	5
MIRA COSTA	0	1	1	4	0	3	8	7	13	20	14	34	48	8	76	84	42
MISSN MESA/LOMA ALTA	0	1	1	2	1	4	8	5	5	10	18	27	45	5	60	68	30
MORRO HILLS	0	0	0	0	0	1	1	1	0	1	1	2	3	0	4	5	1
NORTH VALLEY	0	1	0	0	0	3	4	3	-1	2	10	11	21	2	25	29	15
OCEAN HILLS	0	0	0	0	0	0	0	2	1	3	3	3	6	1	10	10	2
OCEANA	0	0	0	0	0	0	0	1	1	2	8	3	11	1	14	14	7
SAN LUIS REY	0	2	1	0	1	6	9	8	4	12	19	24	43	6	61	70	29
SOUTH OCEANSIDE	1	0	0	1	1	4	7	1	4	5	15	28	43	3	51	58	23
TOWNSITE	0	0	0	4	1	15	20	13	7	20	35	59	94	5	119	139	42
TRI CITY	0	1	0	-1	1	9	10	2	4	6	6	17	23	8	37	47	13
UNKNOWN	0	0	0	0	0	0	0	0	0	0	0	1	1	0	1	1	1
SUB-TOTAL	**1**	**10**	**7**	**18**	**11**	**67**	**107**	**58**	**66**	**124**	**200**	**350**	**550**	**62**	**736**	**843**	**294**
GRAND TOTALS	**1**	**10**	**7**	**18**	**11**	**67**	**107**	**58**	**66**	**124**	**200**	**350**	**550**	**62**	**736**	**843**	**294**