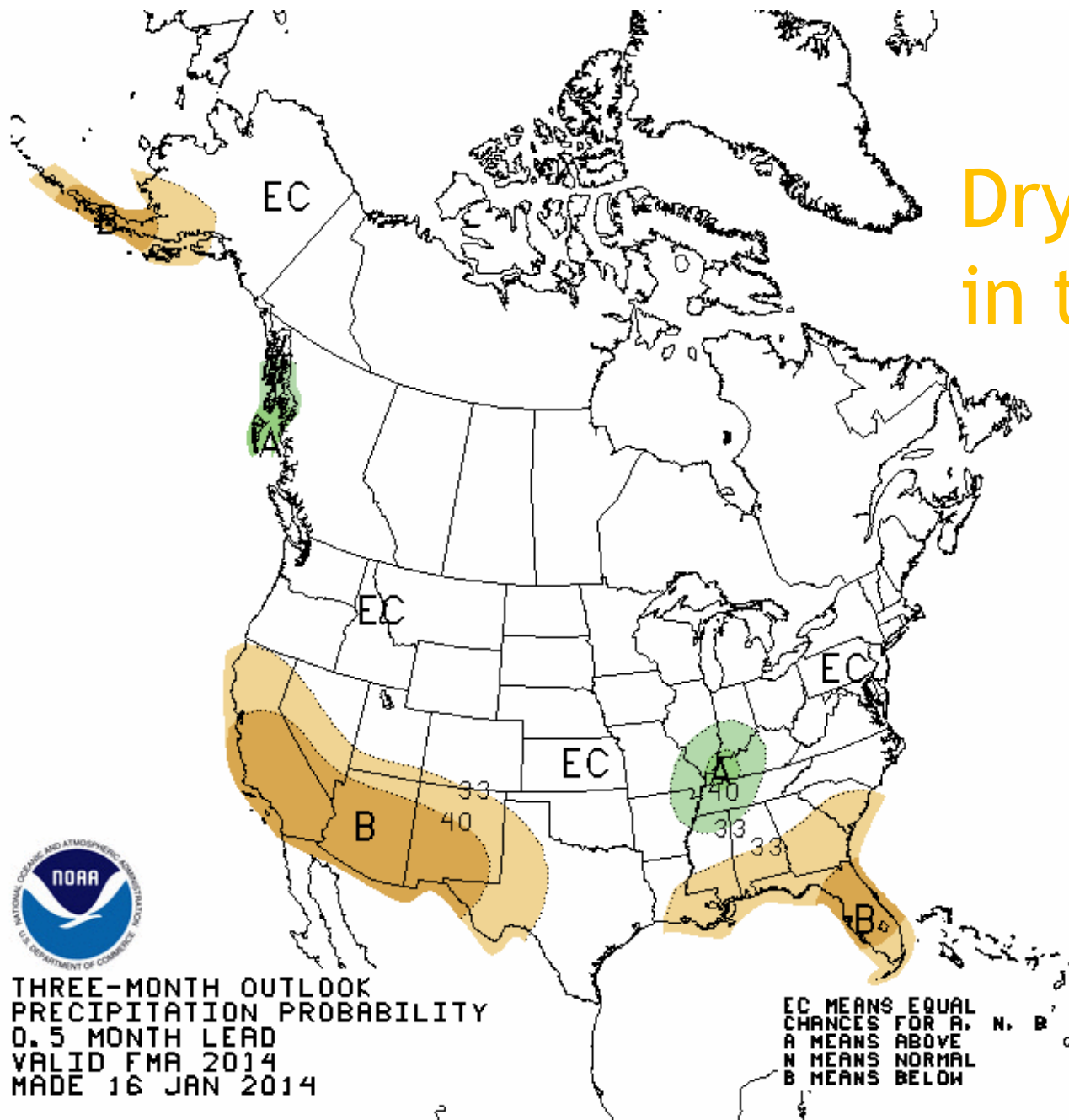


# Governor Brown's Drought Emergency Declaration



**Cari Dale**  
**Water Utilities Director**

# Dry conditions in the Southwest



THREE-MONTH OUTLOOK  
PRECIPITATION PROBABILITY  
0.5 MONTH LEAD  
VALID FMA 2014  
MADE 16 JAN 2014



# Reservoir Water Storage in Southern California

Report Date: 1/22/2014 - 12:00 AM

Castaic Lake - DWR Reservoir

Reservoir Information: [http://cdec.water.ca.gov/cgi-progs/staMeta?station\\_id=CAS](http://cdec.water.ca.gov/cgi-progs/staMeta?station_id=CAS)

Silverwood Lake - DWR Reservoir

Reservoir Information: [http://cdec.water.ca.gov/cgi-progs/staMeta?station\\_id=SLW](http://cdec.water.ca.gov/cgi-progs/staMeta?station_id=SLW)

Lake Perris - DWR Reservoir

Reservoir Information: [http://cdec.water.ca.gov/cgi-progs/staMeta?station\\_id=PRR](http://cdec.water.ca.gov/cgi-progs/staMeta?station_id=PRR)

Lake Mathews

Total Capacity =182,000  
Current Storage =143,125  
79% Full

Diamond Valley Lake

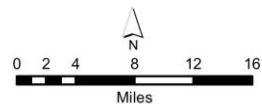
Total Capacity =810,000  
Current Storage =583,472  
72% Full

Lake Skinner

Total Capacity =44,000  
Current Storage =37,176  
84% Full

## Legend

- Freeway
- Reservoir



Capacity and Storage values are in Acre-feet (N/A = Data Not Available)

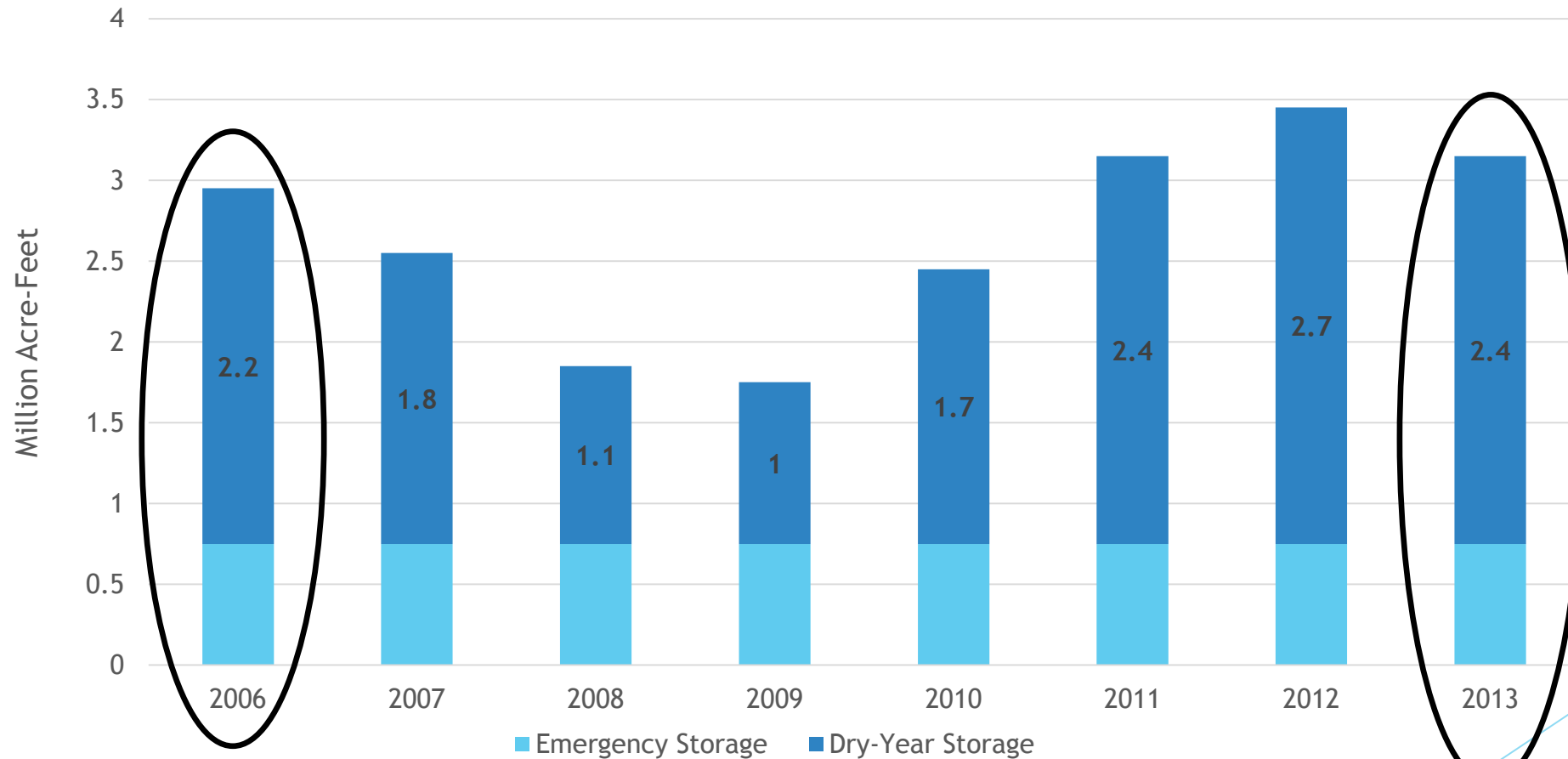


**MWD**  
**Metropolitan Water District of Southern California**  
**GIS Services**

Note: This map was prepared by the Metropolitan Water District of Southern California for its own use. No warranty is expressed or implied as to the correctness, timeliness, or content of the information shown here.  
Thomas Bros. data reproduced with permission granted by THOMAS BROS. MAPS ©. This map is copyrighted by THOMAS BROS. MAPS ©. It is unlawful to copy or reproduce all or any part thereof, whether for personal use or resale, without the prior written permission of THOMAS BROS. MAPS ©.

# MWD Storage Reserves

## End of Year Balances



# Water Authority Preparations

- Emergency Storage Project including the San Vicente Dam Raise
- Desalination
- Colorado River Water Transfers





# City of Oceanside Preparations

- ▶ Mission Basin
- ▶ Recycled Water
- ▶ Exploring Indirect Potable Reuse
- ▶ Drought Conservation Ordinance



# Drought Actions and Planning by the City of Oceanside

- ▶ **Four Drought Stages**
  - ▶ Level 1: Drought Watch
  - ▶ Level 2: Drought Alert
  - ▶ Level 3: Drought Critical
  - ▶ Level 4: Drought Emergency

# Resources



- ▶ [www.saveourh2o.org](http://www.saveourh2o.org)
- ▶ [www.ci.Oceanside.ca.us](http://www.ci.Oceanside.ca.us)
- ▶ [www.acwa.com](http://www.acwa.com)